



District Report Card: 2017


State: Jammu And Kashmir	District: Bandipora
Class: 8	Subject: SST
Schools: 49	Students: 652


Participation/Coverage


Students

 GENDER	Boys		Girls	
	Number	%	Number	%
	312	47.85	340	52.15

 AREA	Rural		Urban	
	Number	%	Number	%
	582	89.26	70	10.74

 CATEGORY	SC		ST		OBC		GEN	
	Number	%	Number	%	Number	%	Number	%
	6	0.92	139	21.32	140	21.47	367	56.29

 CWSN	LD	VI	HI	S&LD	ID	Oth
	0	0	0	4	1	55

 Management	Government		Government-aided	
	Number	%	Number	%
	652	100.00	0	0.00

Average Performance of Students in SST (%)

Overall	Gender		Area		Management		Social Group			
	Male	Female	Rural	Urban	Govt.	Aided	SC	ST	OBC	GEN
33.38	36.09	30.90	34.40	24.95	33.38	0.00	40.00	40.58	27.38	32.84

Performance on Learning Outcomes (LOs)

Learning Outcomes	Description	Average Performance(%)
SST605	Identifies latitudes and longitudes, e.g., poles, equator, tropics, States/UTs of India and other neighboring countries on globe and the world map	37.88
SST610	Locates important historical sites, places on an outline map of India.	15.22
SST625	Describes the functioning of rural and urban local government bodies in sectors like health and education	17.91
SST703	Explains preventive actions to be undertaken in the event of disasters	47.39
SST704	Describes formation of landforms due to various factors	15.52
SST722	Explains the significance of equality in democracy	25.24
SST726	Describes the process of election to the legislative assembly	48.90
SST731	Explains the functioning of media with appropriate examples from newspapers	46.37
SST733	Differentiates between different kinds of markets	45.07
SST734	Traces how goods travel through various market places	39.75
SST802	Describes major crops, types of farming and agricultural practices in her/his own area/state	38.19
SST805	Locates distribution of important minerals e.g. coal and mineral oil on the world map	28.71
SST807	Justifies judicious use of natural resources	35.52
SST809	Draws interrelationship between types of farming and development in different regions of the world	25.87
SST810	Distinguishes the modern period from the medieval and the ancient periods through the use of sources	43.53
SST815	Explains the origin, nature and spread of the revolt of 1857 and the lessons learned from it.	37.91
SST816	Analyses the decline of pre-existing urban centers and handicraft industries and the development of new urban centers and industries in India during the colonial period	13.80
SST818	Analyses the issues related to caste, women, widow remarriage, child marriage, social reforms and the laws and policies of colonial administration towards these issues	35.58
SST823	Applies the knowledge of the Fundamental Rights to find out about their violation, protection and promotion in a given situation	32.82
SST827	Describes the process of making a law. (e.g. Domestic Violence Act, RTI Act, RTE Act)	35.22
SST831	Identifies the role of Government in providing public facilities such as water, sanitation, road, electricity etc., and recognizes their availability	26.14
SST833	Draws bar diagram to show population of different countries/India/states	53.31

Range of Performance of Students who Answered Correctly

Below 30%		30% - 50%		50% - 75%		Above 75%	
Number	%	Number	%	Number	%	Number	%
348	53.37	116	17.79	156	23.93	32	4.91

Lowest Performing Learning Outcomes (LOs)

- 1 - Analyses the decline of pre-existing urban centers and handicraft industries and the development of new urban centers and industries in India during the colonial period (13.80)
- 2 - Locates important historical sites, places on an outline map of India. (15.22)
- 3 - Describes formation of landforms due to various factors (15.52)
- 4 - Describes the functioning of rural and urban local government bodies in sectors like health and education (17.91)
- 5 - Explains the significance of equality in democracy (25.24)